

# KEADBY 3 CARBON CAPTURE POWER STATION

---

A collaboration between SSE Thermal and Equinor

**Document Ref: 4.4**

**Planning Inspectorate Ref: EN010114**

**The Keadby 3 (Carbon Capture Equipped Gas Fired Generating Station) Order 202[X]**

**Land at and in the vicinity of the Keadby Power Station site, Trentside, Keadby, North Lincolnshire**

## Access and Rights of Way Plans

**The Planning Act 2008**

**The Infrastructure Planning (Applications: Prescribed Forms and Procedure) Regulations 2009 - Regulation 5(2)(k)**

**Applicant: Keadby Generation Limited**

**Date: May 2022**









---

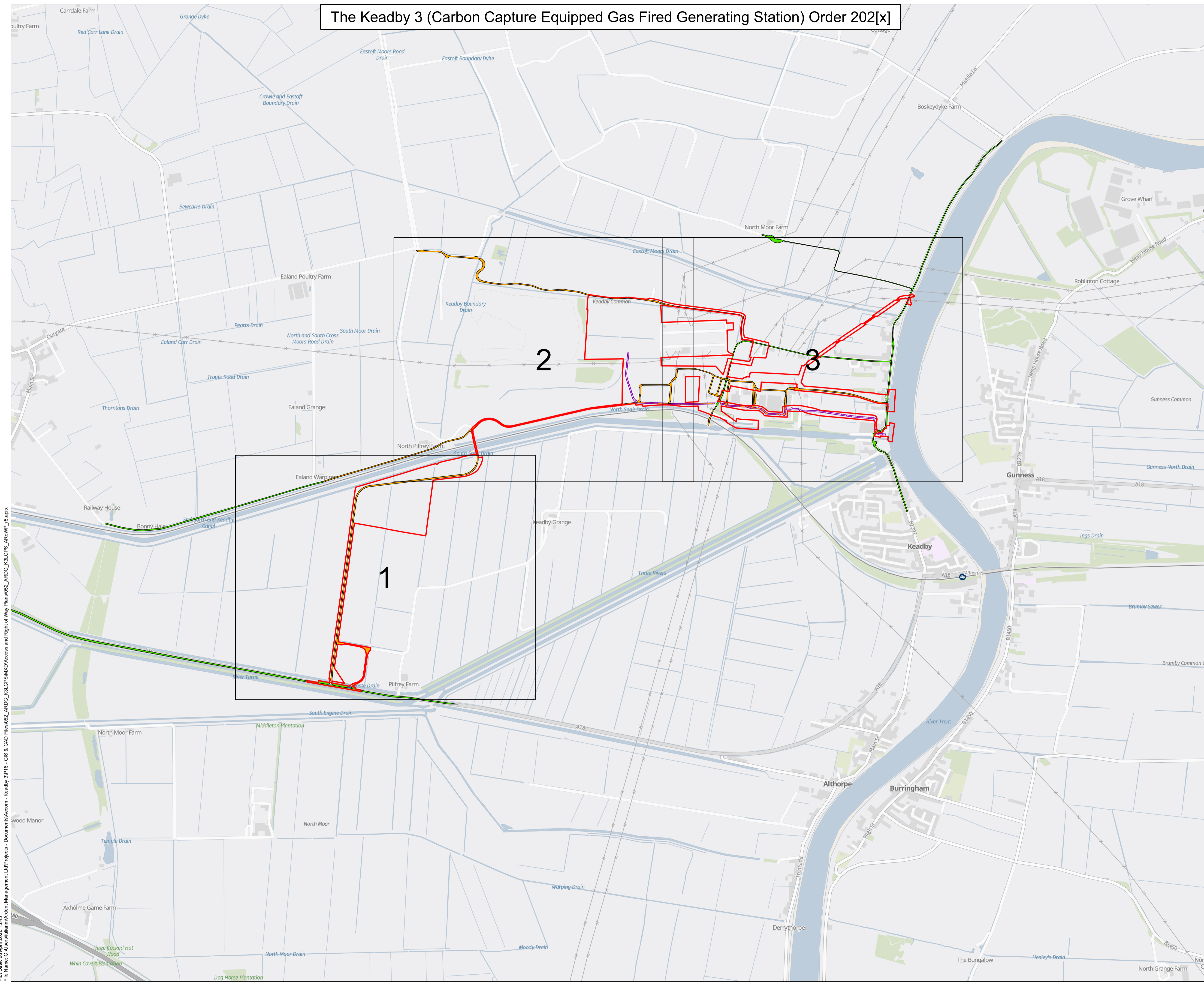
**DOCUMENT HISTORY**

<b>Document Ref</b>	4.4		
<b>Revision</b>	VP4.0		
<b>Author</b>	Greg Eacock (GE)		
<b>Signed</b>	<b>GE</b>	<b>Date</b>	May 2022
<b>Approved By</b>	Lee Hartigan (LH)		
<b>Signed</b>	<b>LH</b>	<b>Date</b>	May 2022
<b>Document Owner</b>	Ardent Management Limited		

# The Keadby 3 (Carbon Capture Equipped Gas Fired Generating Station) Order 202[x]


Regulation 5(2)(k) - Infrastructure Planning (Applications: Prescribed Forms and Procedure) Regulations 2009

- Key**
-  Order Limits - The area within which the authorised development may be carried out
  -  Order Land - The area within which powers of compulsory acquisition and to take temporary possession can be exercised.
  -  Private Maintenance of new or altered access
  -  Public Maintenance of new or altered access
  -  Trunk Roads
  -  Local Authority
  -  Private Roads (Assumed)
  -  Public Rights of Way (current / to remain)
  - X** Points marked with a capital letter refer to street works and powers in the Order



© Crown copyright and database rights 2020 Ordnance Survey 100021873. You are permitted to use this data solely to enable you to respond to, or interact with, the organisation that provided you with the data. You are not permitted to copy, sub-licence, distribute or sell any of this data to third parties in any form. GB Background: Contains OS data © Crown Copyright and database right 2020. Contains data from OS Zooniverse.

Client



For a better world of energy

Designer



infrastructure and regeneration

Project

**THE KEADBY 3 PROJECT**

Drawing Title

**APPLICATION DOCUMENT REFERENCE NO. 4.4  
ACCESS AND RIGHTS OF WAY PLANS  
KEY PLAN**

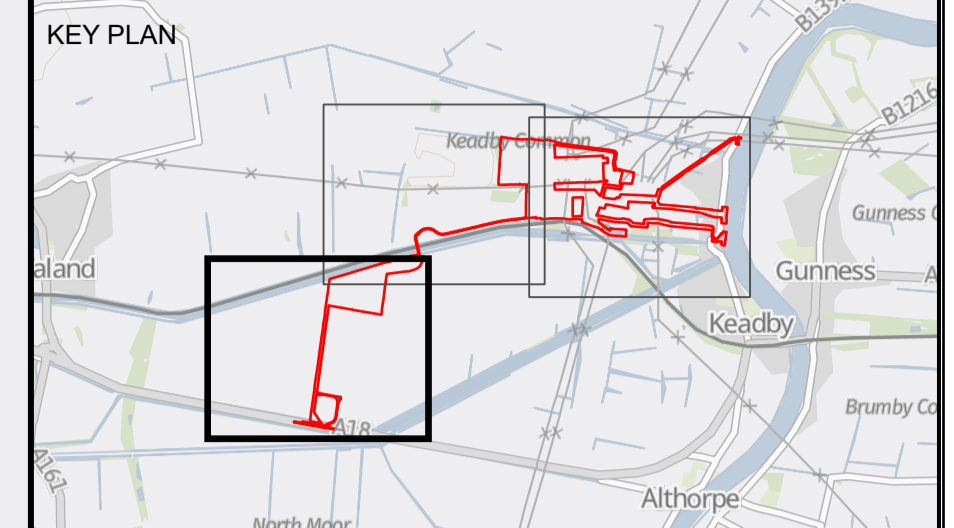
Status	<b>FOR INFORMATION</b>	Revision	004
Date	26/04/2022		
Scale	1:10,000 @ A1	Spatial Reference System	British National Grid
Drawn By	I.MAXIM	Checked By	G.EACOCK
Approved By	L.HARTIGAN		
Drawing reference	052_ARDG_K3LCPS_AAROWP_KEY		

This document is not to be used in whole or in part other than for the intended purpose and project for which it was prepared and provided.

Plot Date: 26 April 2022 15:43  
 File Name: C:\Users\lmm\Documents\Management\_Lit\Projects - Documents\Aecom - Keadby 3\IP-6 - GIS & CAD Files\052\_ARDG\_K3LCPS\AAROWP\_15.aprx

The Keadby 3 (Carbon Capture Equipped Gas Fired Generating Station) Order 202[x]

Regulation 5(2)(k) - Infrastructure Planning  
(Applications: Prescribed Forms and Procedure)  
Regulations 2009



- Key**
- Order Limits - The area within which the authorised development may be carried out
  - Order Land - The area within which powers of compulsory acquisition and to take temporary possession can be exercised.
  - Private Maintenance of new or altered access
  - Public Maintenance of new or altered access
  - Trunk Roads
  - Local Authority
  - Private Roads (Assumed)
  - AIL Route
  - Public Rights of Way (current / to remain)
  - X** Points marked with a capital letter refer to street works and powers in the Order

© Crown copyright and database rights 2020 Ordnance Survey 0100031673. You are permitted to use this data solely to enable you to respond to, or interact with, the organisation that provided you with the data. You are not permitted to copy, sub-licence, distribute or sell any of this data to third parties in any form.  
GB Background: Contains OS data © Crown Copyright and database right 2020 Contains data from OS Zoomstack



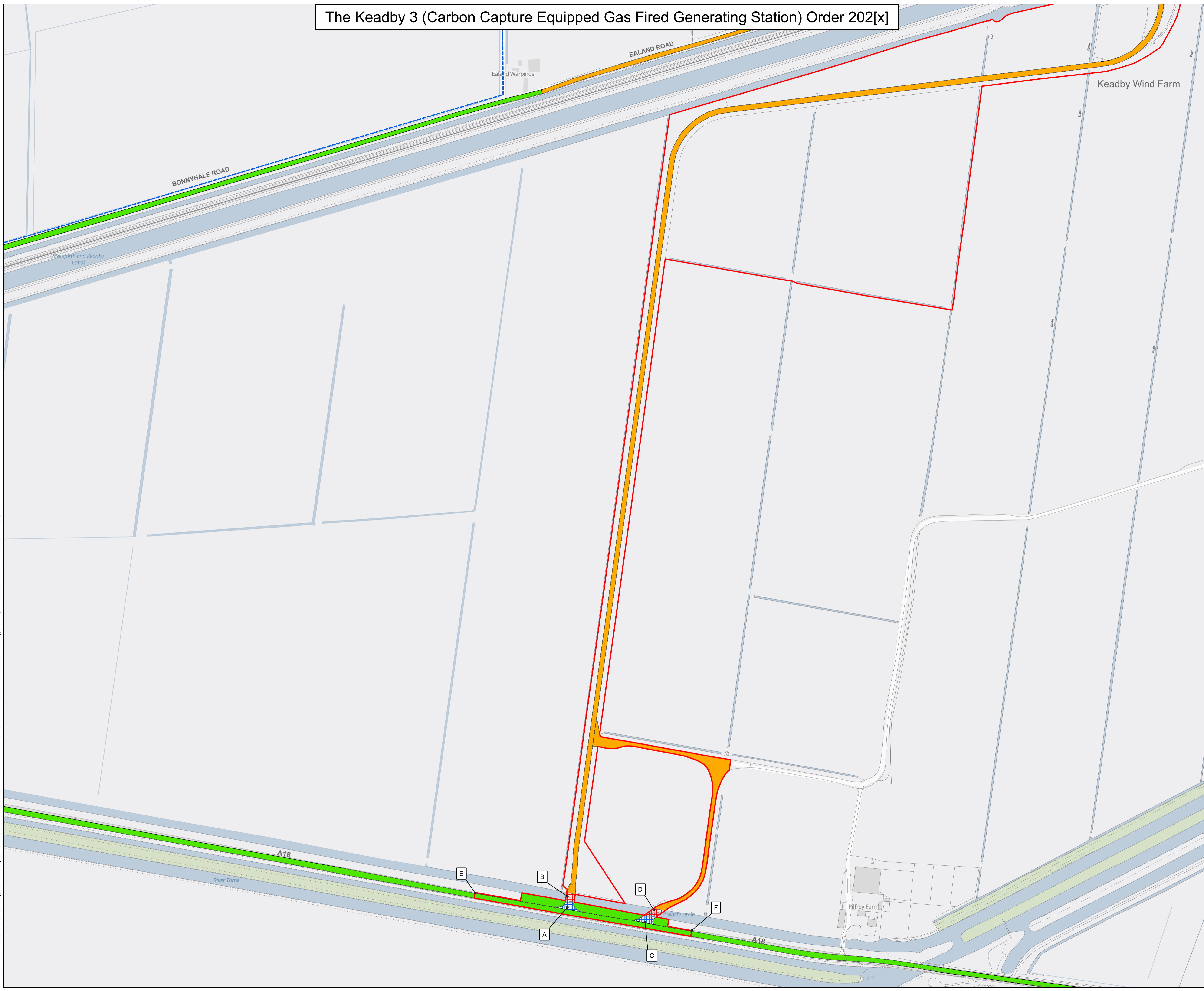
Project **THE KEADBY 3 PROJECT**

Drawing Title  
**APPLICATION DOCUMENT REFERENCE NO. 4.4  
ACCESS AND RIGHTS OF WAY PLANS  
SHEET 1 OF 3**

Status	<b>FOR INFORMATION</b>		Revision	004
Scale	1:2,500 @ A1	Spatial Reference System	British National Grid	
Drawn By	I.MAXIM	Checked By	G.EACOCK	Approved By
Drawing reference	052_ARDG_K3LCPS_AROWP			

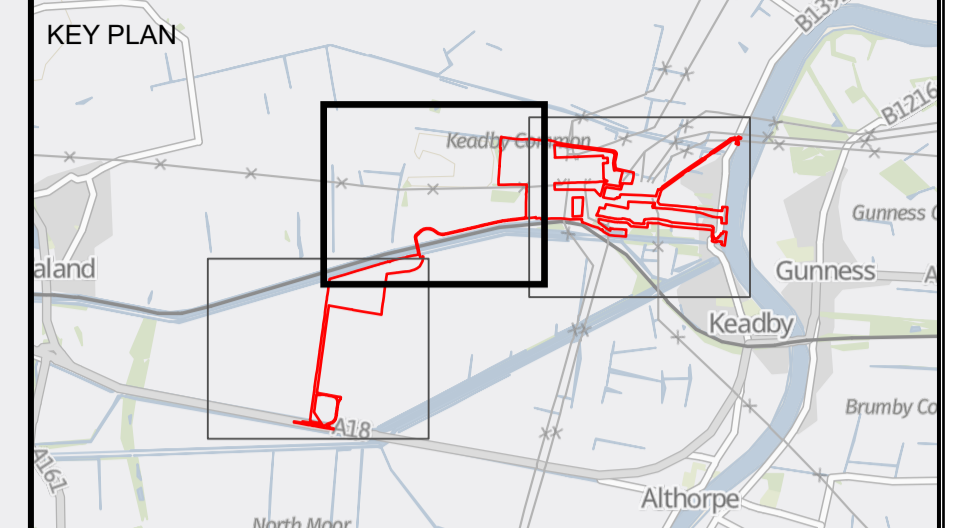
This document is not to be used in whole or in part other than for the intended purpose and project for which it was prepared and provided.

Plot Date: 26 April 2022, 15:46  
File Name: C:\Users\lmaxim\Documents\Aecom - Keadby 3\IP6 - GIS & CAD Files\052\_ARDG\_K3LCPS\XWD\Access and Right of Way Plans\052\_ARDG\_K3LCPS\_AROWP\_15.aprx





# The Keadby 3 (Carbon Capture Equipped Gas Fired Generating Station) Order 202[x]

Regulation 5(2)(k) - Infrastructure Planning (Applications: Prescribed Forms and Procedure) Regulations 2009



- Key**
- Order Limits - The area within which the authorised development may be carried out
  - Order Land - The area within which powers of compulsory acquisition and to take temporary possession can be exercised.
  - Private Maintenance of new or altered access
  - Public Maintenance of new or altered access
  - Trunk Roads
  - Local Authority
  - Private Roads (Assumed)
  - AIL Route
  - Public Rights of Way (current / to remain)
  - X** Points marked with a capital letter refer to street works and powers in the Order

© Crown copyright and database rights 2020 Ordnance Survey 0100031673. You are permitted to use this data solely to enable you to respond to, or interact with, the organisation that provided you with the data. You are not permitted to copy, sub-licence, distribute or sell any of this data to third parties in any form.  
GB Background: Contains OS data © Crown Copyright and database right 2020 Contains data from OS Zoomstack



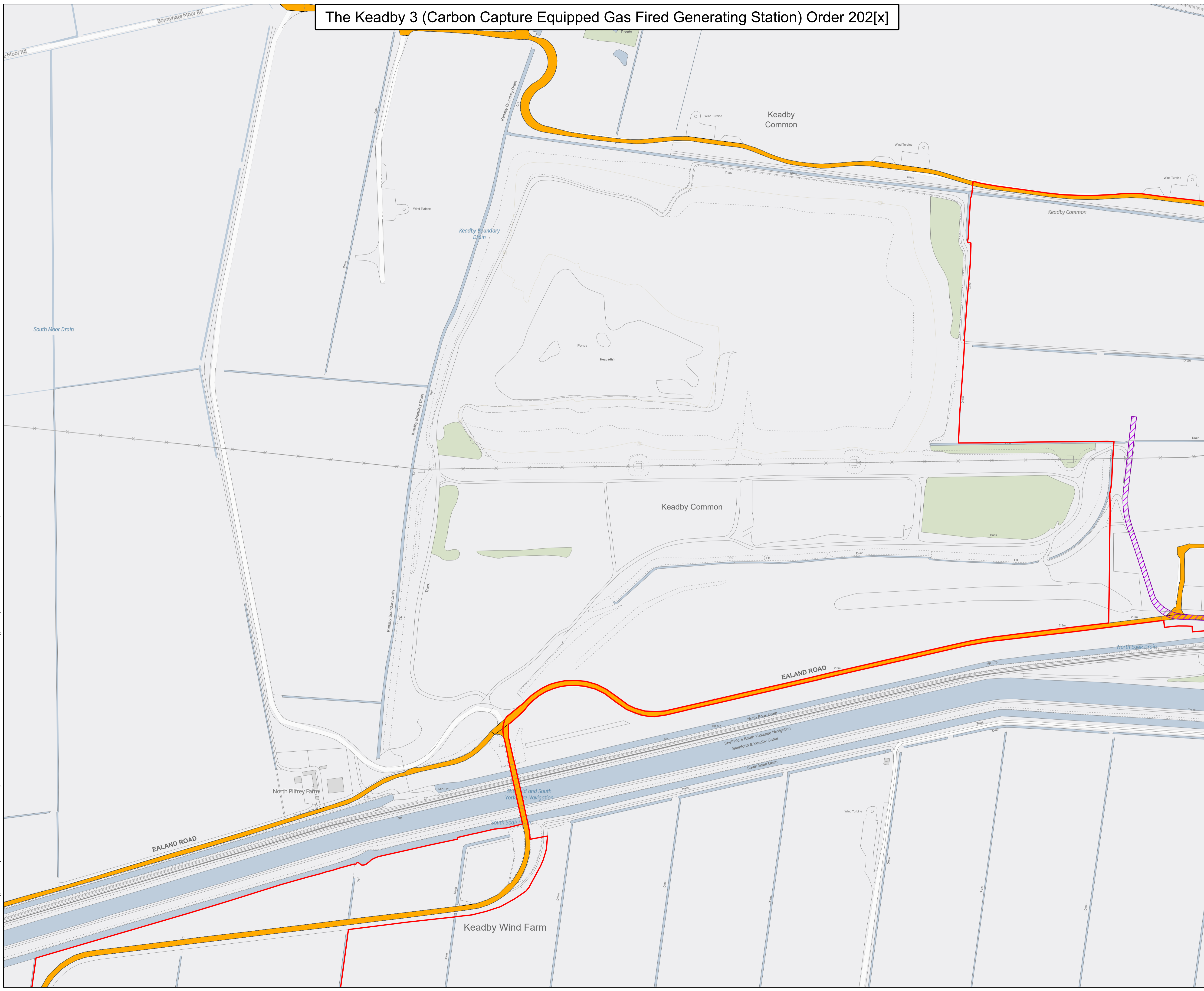
Project  
**THE KEADBY 3 PROJECT**

Drawing Title  
**APPLICATION DOCUMENT REFERENCE NO. 4.4  
ACCESS AND RIGHTS OF WAY PLANS  
SHEET 2 OF 3**

Status	<b>FOR INFORMATION</b>	Revision	004
Scale	1:2,500 @ A1	Date	26/04/2022
Spatial Reference System	British National Grid	Drawn By	I.MAXIM
		Checked By	G.EACOCK
		Approved By	L.HARTIGAN
Drawing reference	052_ARDG_K3LCPS_AROWP		

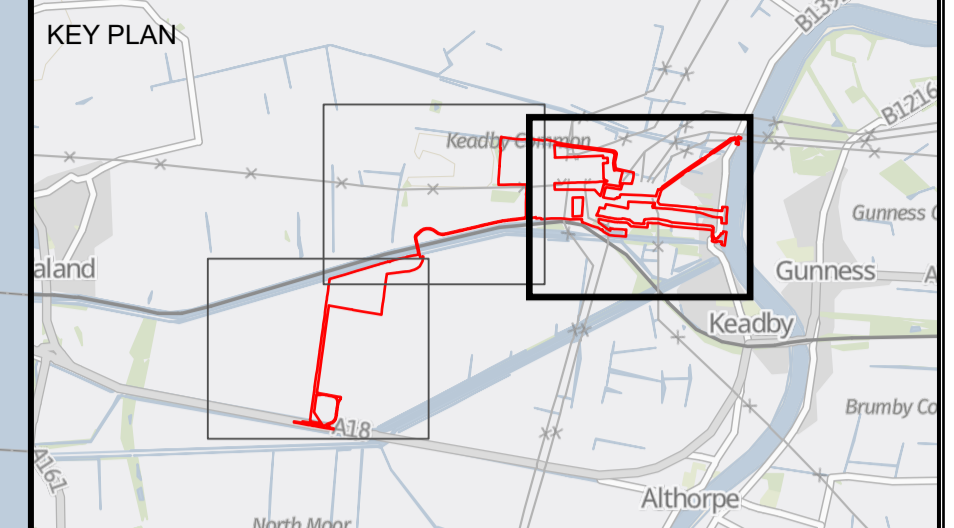
This document is not to be used in whole or in part other than for the intended purpose and project for which it was prepared and provided.

Plot Date: 26 April 2022, 15:46  
File Name: C:\Users\stuartm\Documents\Management\_Lit\Projects - Documents\Aecom - Keadby 3\IP6 - GIS & CAD Files\052\_ARDG\_K3LCPS\XWD\Access and Right of Way Plans\052\_ARDG\_K3LCPS\_AROWP\_15.aprx




The Keadby 3 (Carbon Capture Equipped Gas Fired Generating Station) Order 202[x]

Regulation 5(2)(k) - Infrastructure Planning  
(Applications: Prescribed Forms and Procedure)  
Regulations 2009



- Key**
- Order Limits - The area within which the authorised development may be carried out
  - Order Land - The area within which powers of compulsory acquisition and to take temporary possession can be exercised.
  - Private Maintenance of new or altered access
  - Public Maintenance of new or altered access
  - Trunk Roads
  - Local Authority
  - Private Roads (Assumed)
  - AIL Route
  - Public Rights of Way (current / to remain)
  - X Points marked with a capital letter refer to street works and powers in the Order

© Crown copyright and database rights 2020 Ordnance Survey 0100031673. You are permitted to use this data solely to enable you to respond to, or interact with, the organisation that provided you with the data. You are not permitted to copy, sub-licence, distribute or sell any of this data to third parties in any form.  
GB Background: Contains OS data © Crown Copyright and database right 2020 Contains data from OS Zoomstack



Project **THE KEADBY 3 PROJECT**

Drawing Title  
**APPLICATION DOCUMENT REFERENCE NO. 4.4  
ACCESS AND RIGHTS OF WAY PLANS  
SHEET 3 OF 3**

Status	<b>FOR INFORMATION</b>		Revision	004
Scale	1:2,500 @ A1	Spatial Reference System	British National Grid	
Scale				
Drawn By	I.MAXIM	Checked By	G.EACOCK	Approved By
Drawn By	I.MAXIM	Checked By	G.EACOCK	L.HARTIGAN
Drawing reference	052_ARDG_K3LCPS_AROWP			

This document is not to be used in whole or in part other than for the intended purpose and project for which it was prepared and provided.

Plot Date: 28 April 2022 15:46  
 File Name: C:\Users\illiam\Documents\Management List\Projects - Documents\Aecom - Keadby 3\IP6 - GIS & CAD Files\052\_ARDG\_K3LCPS\AROWP\_15.aprx

